


TOWN OF VASSALBORO  
KENNEBEC CO. MAINE



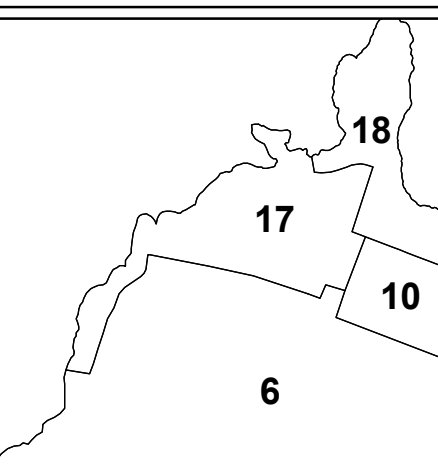
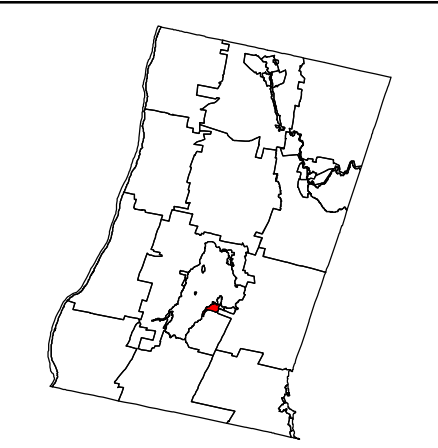
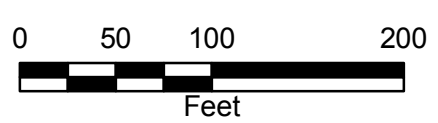
**LEGEND**

- Parcel
- Lot Hook
- Private Road
- Sublot Line
- Town Line
- Lake or Pond
- Marsh
- Stream

For Assessment Purposes. Not to be used for conveyances.

Hydrographic features are compiled from these sources:  
1) Existing Vassalboro tax maps  
2) MEGIS wetchar  
3) MEGIS wetstreams  
4) MEGIS wqponds  
5) MEGIS wqrivers layers.

Note that not all features from MEGIS layers have been incorporated in the final hydrographic layers, and visual differences between the features from the different data sources are to be expected.



**Map 17**

Printed: 11/1/2011  
Effective Date: 4/1/2011



PLOT OF HOLIDAY POINT  
(PLAN BOOK 22, PAGE 23, KENNEBEC COUNTY REGISTRY OF DEEDS)