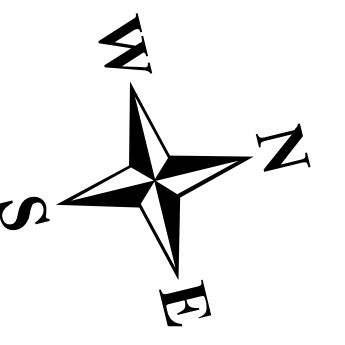




**TOWN OF VASSALBORO**  
KENNEBEC CO. MAINE



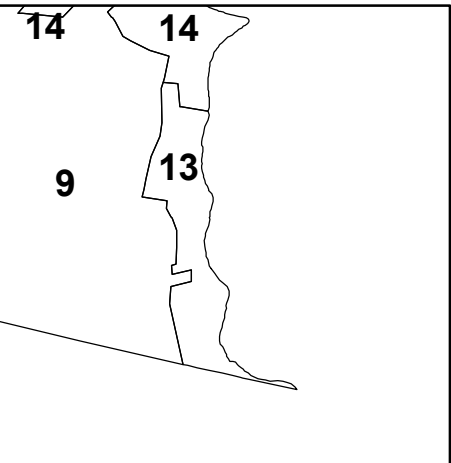
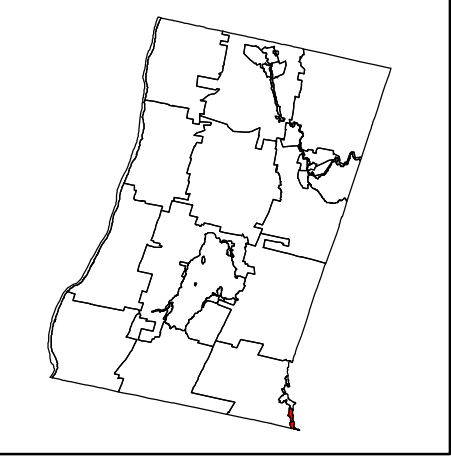
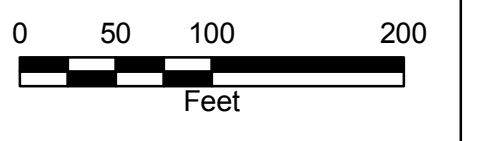
**LEGEND**

	Parcel
	Lot Hook
	Town Line
	Lake or Pond
	Marsh
	Stream

For Assessment Purposes. Not to be used for conveyances.

Hydrographic features are compiled from these sources:  
1) Existing Vassalboro tax maps  
2) MEGIS wetchar  
3) MEGIS wetstreams  
4) MEGIS wqponds  
5) MEGIS wqivers layers.

Note that not all features from MEGIS layers have been incorporated in the final hydrographic layers, and visual differences between the features from the different data sources are to be expected.



**Map 13**

Printed: 12/31/2009  
Effective Date: 4/1/2009

**WINDSOR**

**THREEMILE POND**

