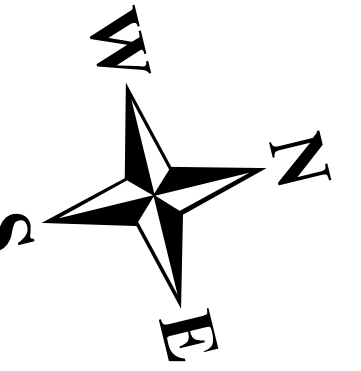




TOWN OF VASSALBORO
KENNEBEC CO. MAINE



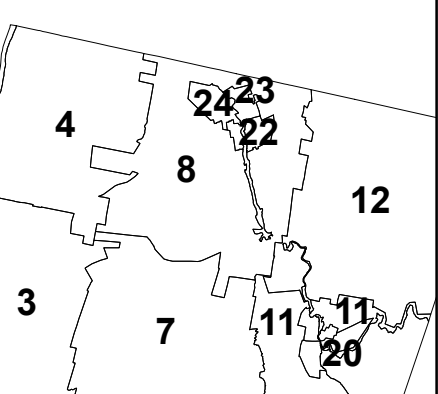
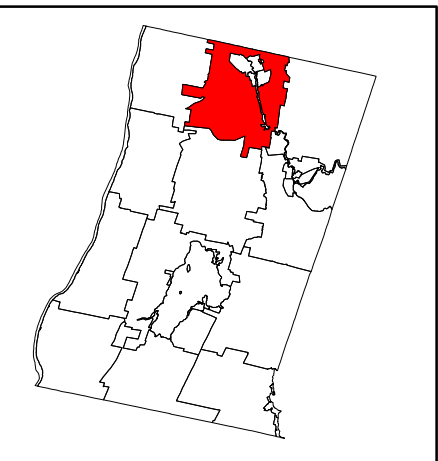
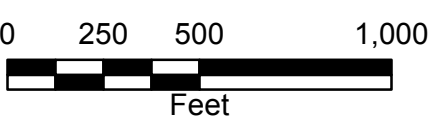
LEGEND

- Parcel
- Lot Hook
- Private Road
- Sublot Line
- Town Line
- Lake or Pond
- Marsh
- Stream
- Cemetery

For Assessment Purposes. Not to be used for conveyances.

Hydrographic features are compiled from these sources:
1) Existing Vassalboro tax maps
2) MEGIS wetbar
3) MEGIS wetstreams
4) MEGIS waponids
5) MEGIS wrivers layers.

Note that not all features from MEGIS layers have been incorporated in the final hydrographic layers, and visual differences between the features from the different data sources are to be expected.



Map 8

Printed: 10/6/2017
Effective Date: 4/1/2017



WINSLOW

SEE MAP 12 SEE MAP 12 SEE MAP 12

744.05' 730' 630' 490.9' 163 164