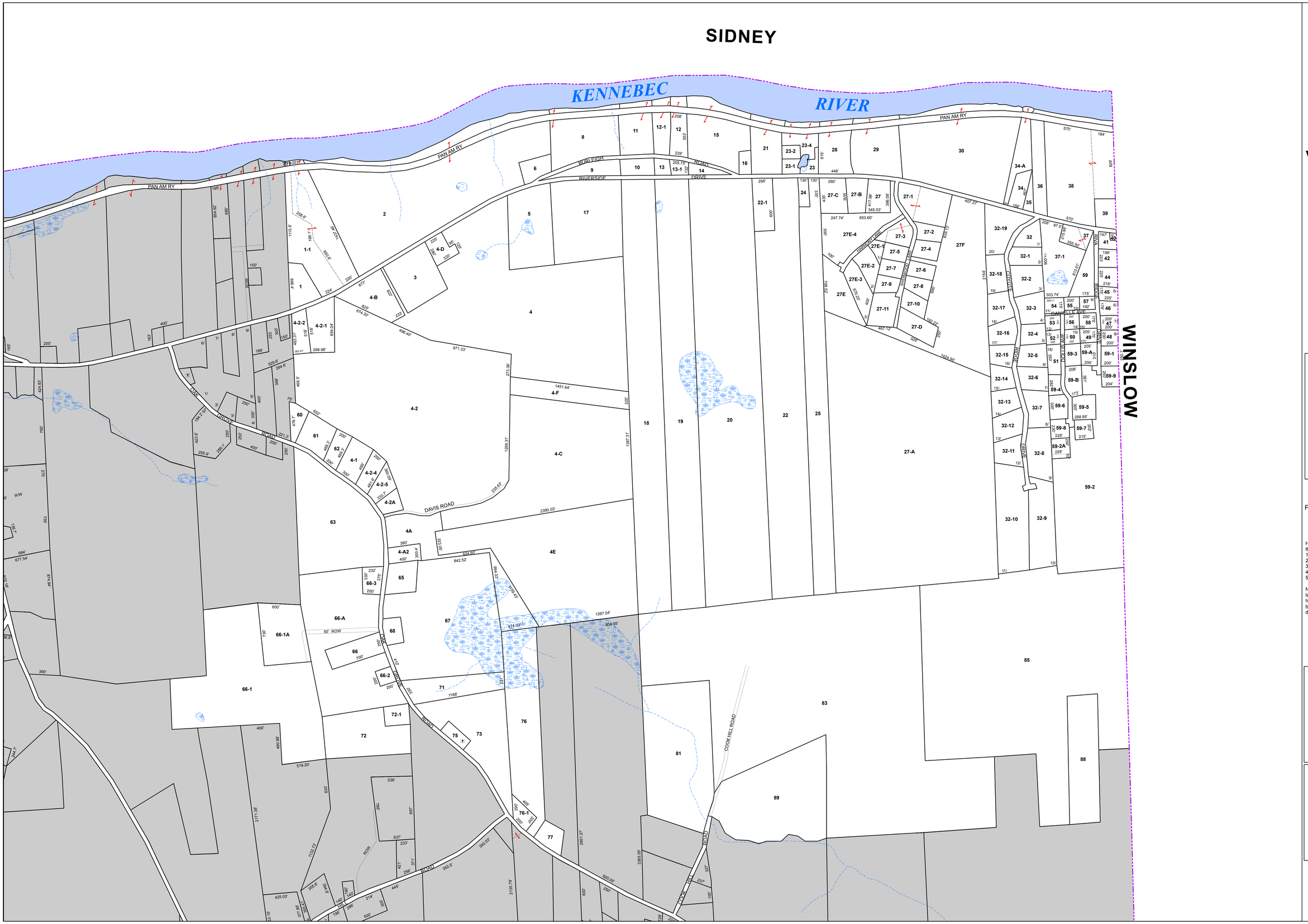

TOWN OF VASSALBORO, ME.
INC. APRIL 26, 1771

TOWN OF

VASSALBORO

KENNEBEC CO.
MAINE

W N S E

LEGEND

- Parcel
- Lot Hook
- Private Road
- Sublot Line
- Town Line
- Lake or Pond
- Marsh
- Stream
- Cemetery

For Assessment Purposes. Not to be used for conveyances.

Hydrographic features are compiled from these sources:
1) Existing Vassalboro tax maps
2) MEGIS wetchar
3) MEGIS wqstreams
4) MEGIS wqponds
5) MEGIS wqrivers layers.

Note that not all features from MEGIS layers have been incorporated in the final hydrographic layers, and visual differences between the features from the different data sources are to be expected.

0 250 500 1,000
Feet

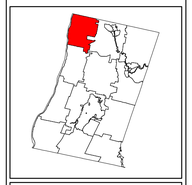

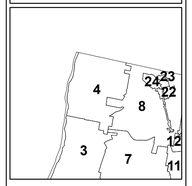

Map 4

Printed: 10/6/2017
Effective Date: 4/1/2017