


TOWN OF VASSALBORO
KENNEBEC CO. MAINE



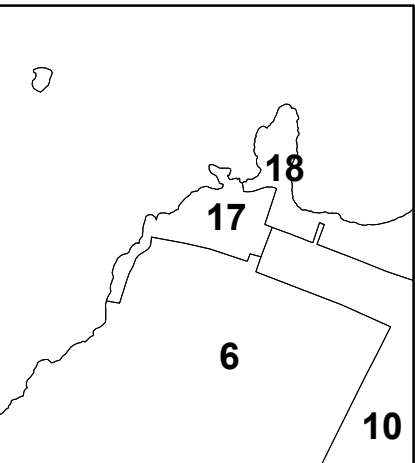
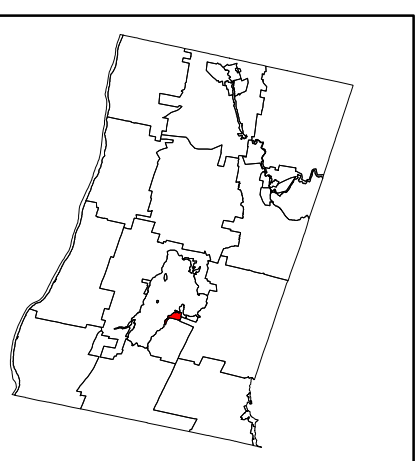
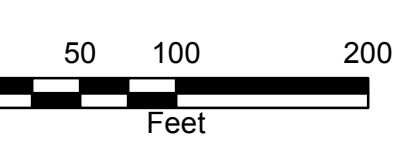
LEGEND

- Parcel
- Lot Hook
- Private Road
- Sublot Line
- Town Line
- Lake or Pond
- Marsh
- Stream
- Cemetery

For Assessment Purposes. Not to be used for conveyances.

Hydrographic features are compiled from these sources:
1) Existing Vassalboro tax maps
2) MEGIS wetchar
3) MEGIS wetstreams
4) MEGIS wqponds
5) MEGIS wqrivers layers.

Note that not all features from MEGIS layers have been incorporated in the final hydrographic layers, and visual differences between the features from the different data sources are to be expected.



Map 17

Printed: 9/7/2022
Effective Date: 4/1/2022



PLOT OF HOLIDAY POINT
(PLAN BOOK 22, PAGE 23, KENNEBEC COUNTY REGISTRY OF DEEDS)

WEBBER POND

SHEAFER LANE

PLEASANT POINT ROAD

14

16

18

20

19

21

22

23

24

13

14-1

10

9

8

7

6

4

3

2

1

